












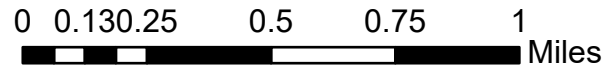
# National Guard Training Center Fort Indiantown Gap, PA

Outdoor Recreation Map of the Cantonment Areas Showing  
Parking, Disabled Hunter Platforms, and Off Limit Areas  
Areas in Red are Off Limits: No Hunting Access.  
Areas in Blue are Archery Only.  
Areas in Purple allow archery, shotgun for  
small game/turkey, and muzzleloaders.



Scale: 1:24,500

-  Access Control Point and Visitors Center
-  ACP Perimeter Fence
-  Main Trails
-  Paved Roads
-  Hunter Parking
-  Off Limits Areas
-  Archery Only
-  Archery, Shotgun (4 shot or smaller), Muzzleloader
-  Training Area Boundary
-  Installation Boundary



<b>Range Operations</b>	<b>BLDG 11-9</b>	<b>717-861-2153</b>
<b>Wildlife Office</b>	<b>BLDG 26-151</b>	<b>717-861-2663</b>
<b>Outdoor Rec Cell</b>	<b>(Primary Contact)</b>	<b>717-861-2663</b>
<b>Forestry Office</b>	<b>BLDG 26-151</b>	<b>717-861-9607</b>
<b>Maintenance</b>	<b>BLDG 11-64</b>	<b>717-861-8870</b>
<b>FTIG Police Dept</b>	<b>BLDG 7-74</b>	<b>717-861-2727</b>

**Wildlife Email: RA-MVORP@pa.gov**

DMAP and Training Areas  
DMAP 643 = TAs A-01 to A-34, C-01 Archery Only  
NOT ALL AREAS IN DMAP 643 Will Be Open To Hunting

Outdoor Recreation is permitted in accordance with FTIG Regulation  
215-2: Hunting and Fishing, and Outdoor Recreation in the Training Areas,  
Army Regulation 200-3: Natural Resources-Land, Forest, and Wildlife Management,  
PA Game Code and PA Fish and Boat Code  
Access to parking areas and map are subject to change.  
Changes will be posted at the Outdoor Recreation Check Station



Produced by DMVA WILDLIFE  
24 July 2024  
No warranty is made by the PA National Guard as to the accuracy,  
reliability, or completeness of these data for individual use or  
aggregate use with other data. This map is a living document, in  
that it is intended to change as new data become available and are  
incorporated in the Enterprise Portal GIS database.